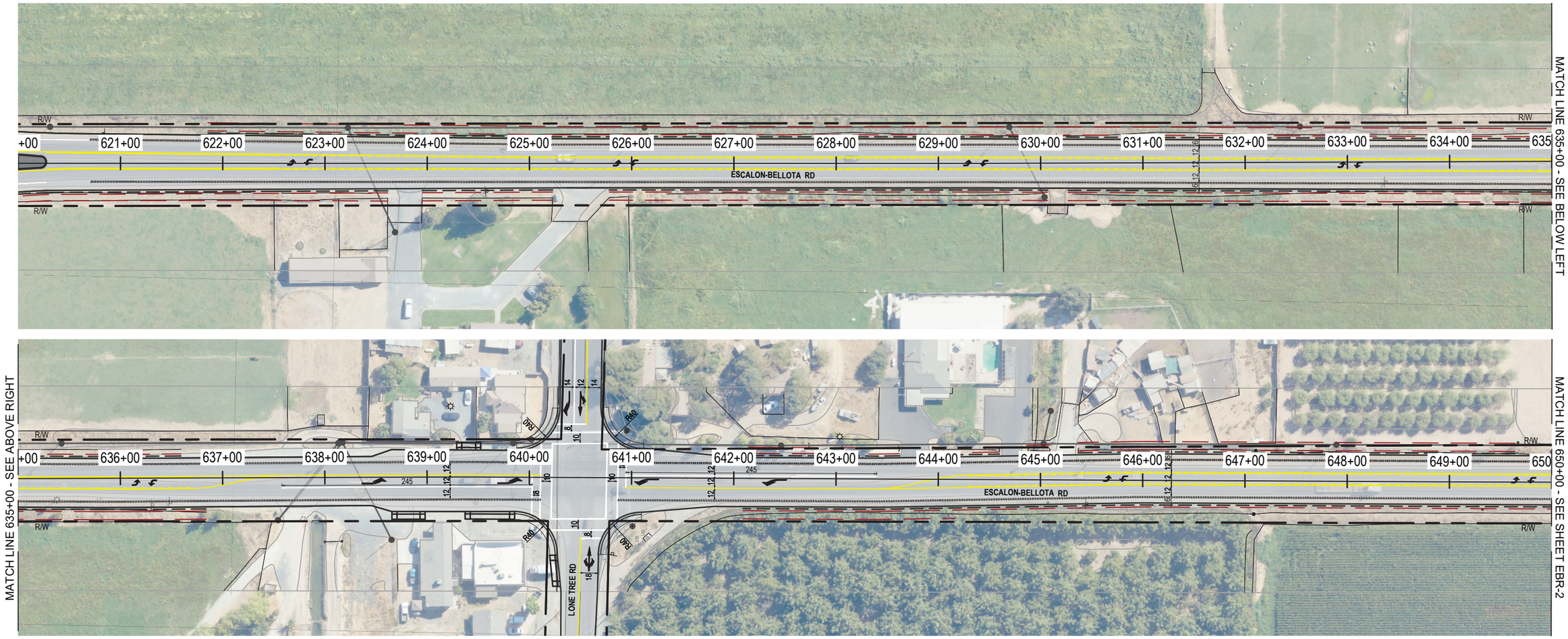

100 0 100

1 inch = 100 ft.

San Joaquin County
Mariposa Road & Escalon-Bellota
Road Specific Plan

TWLTL WIDENING CONCEPTUAL DESIGN

ESCALON-BELLOTA RD (EBR)

Project No. **12635063**
Report No. **001**
Date **MAY 2026**

FIGURE G.18

Source:

Filename: N:\US\Sacramento - 2200 21st\Projects\561\12635063\Digital_Design\ACAD 2025\Sheets\SEGMENT SHEETS - 100 SCALE\12635063-GHD-0000-RDY-CI-D101-100scale_TWLTL Widening.dwg Plot Date: 24 September 2026 - 2:39 PM

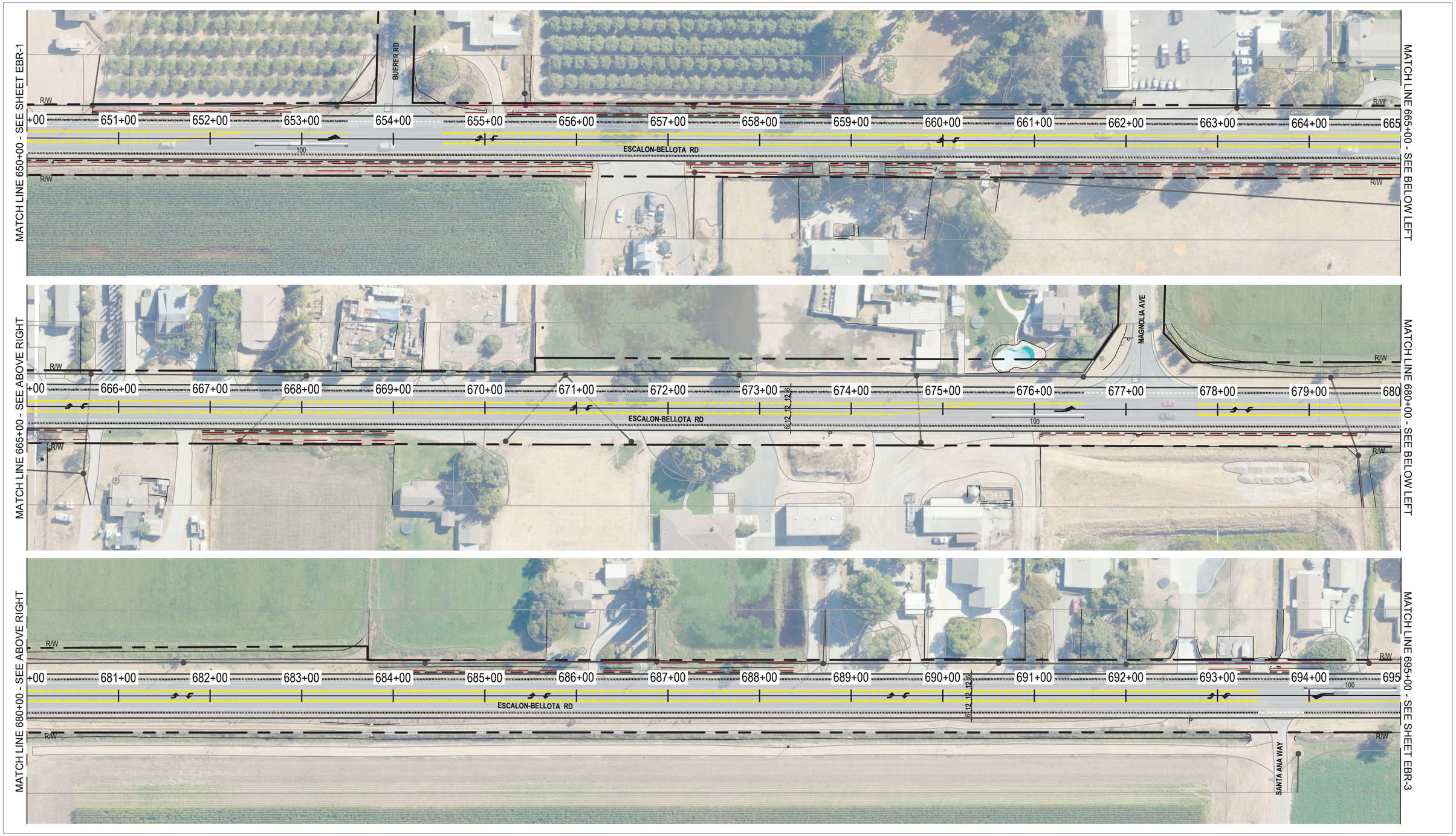

100 0 100

1 inch = 100 ft.

GHD

San Joaquin County
Mariposa Road & Escalon-Bellota
Road Specific Plan

TWLTL WIDENING CONCEPTUAL DESIGN

ESCALON-BELLOTA RD (EBR)

Project No. **12635063**
Report No. **001**
Date **MAY 2026**

FIGURE G.19

Source:

Filename: N:\US\Sacramento - 2200 21st\Projects\561\12635063\Digital_Design\ACAD 2025\Sheets\SEGMENT SHEETS - 100 SCALE\12635063-GHD-0000-RDY-CI-D101-100scale_TWLTL Widening.dwg Plot Date: 24 September 2026 - 2:42 PM

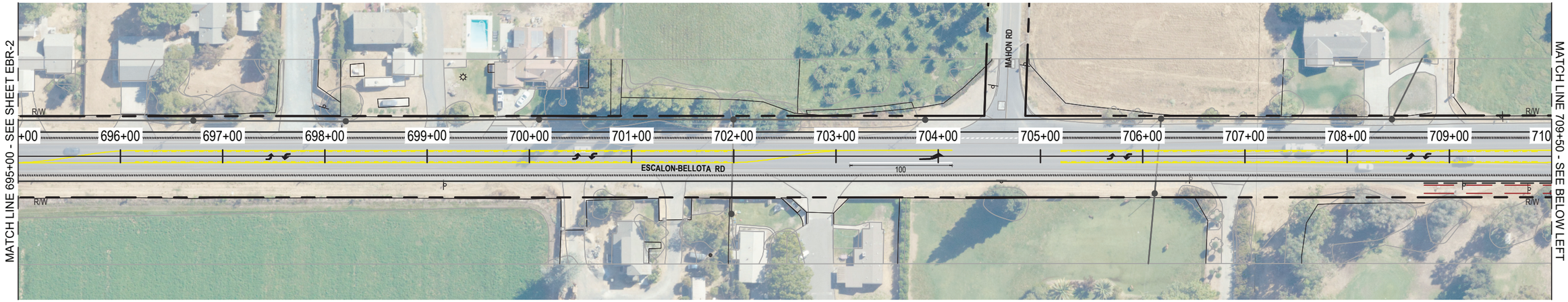

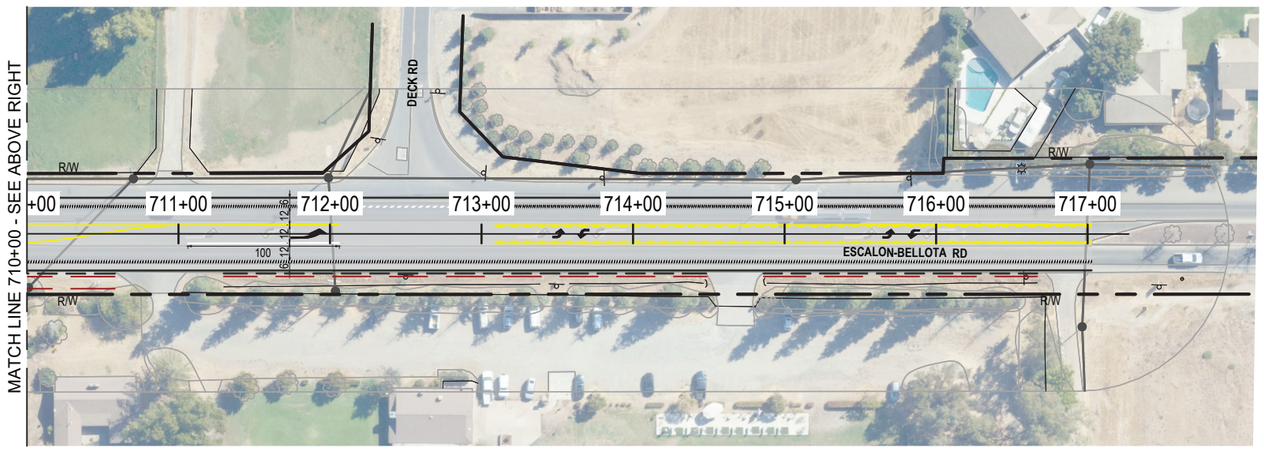

100 0 100

1 inch = 100 ft.

GHD

San Joaquin County
Mariposa Road & Escalon-Bellota
Road Specific Plan

TWLTL WIDENING CONCEPTUAL DESIGN

ESCALON-BELLOTA RD (EBR)

Project No. **12635063**
Report No. **001**
Date **MAY 2026**

FIGURE G.20

Source:

Filename: N:\US\Sacramento - 2200 21st\Projects\561\12635063\Digital_Design\ACAD 2025\Sheets\SEGMENT SHEETS - 100 SCALE\12635063-GHD-0000-RDY-CI-D101-100scale_TWLTL Widening.dwg Plot Date: 24 September 2026 - 2:42 PM